




**UPPER THOMSON ROAD
STREET BLOCK PLAN
FOR LOTS 766, 768 &
1330 PT MK 15**



URA/DC PLAN RELEASE 2/95E

-  Up to 4-storey residential/commercial building
-  4.6 m wide service road
-  Boundary of development area

